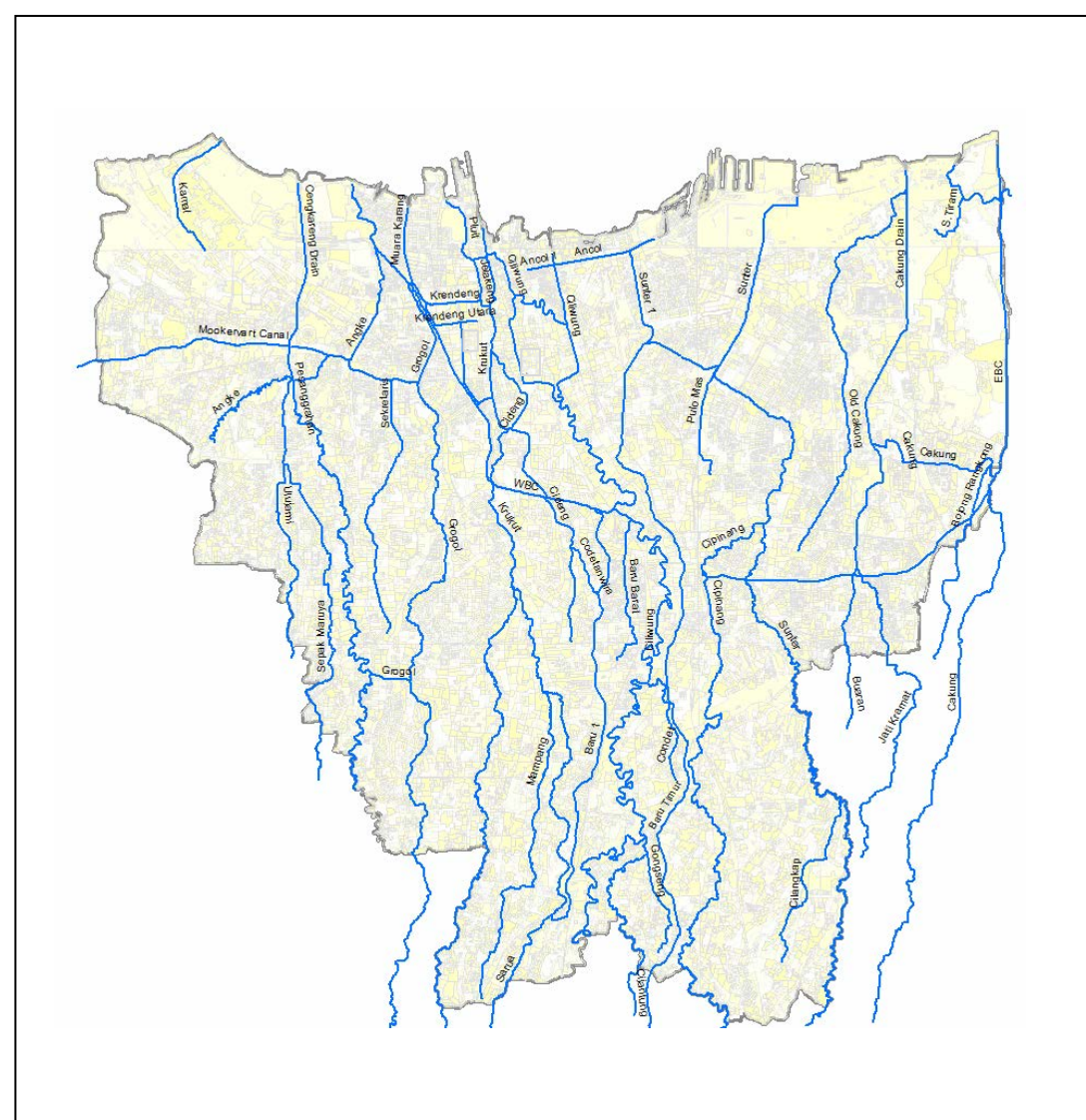




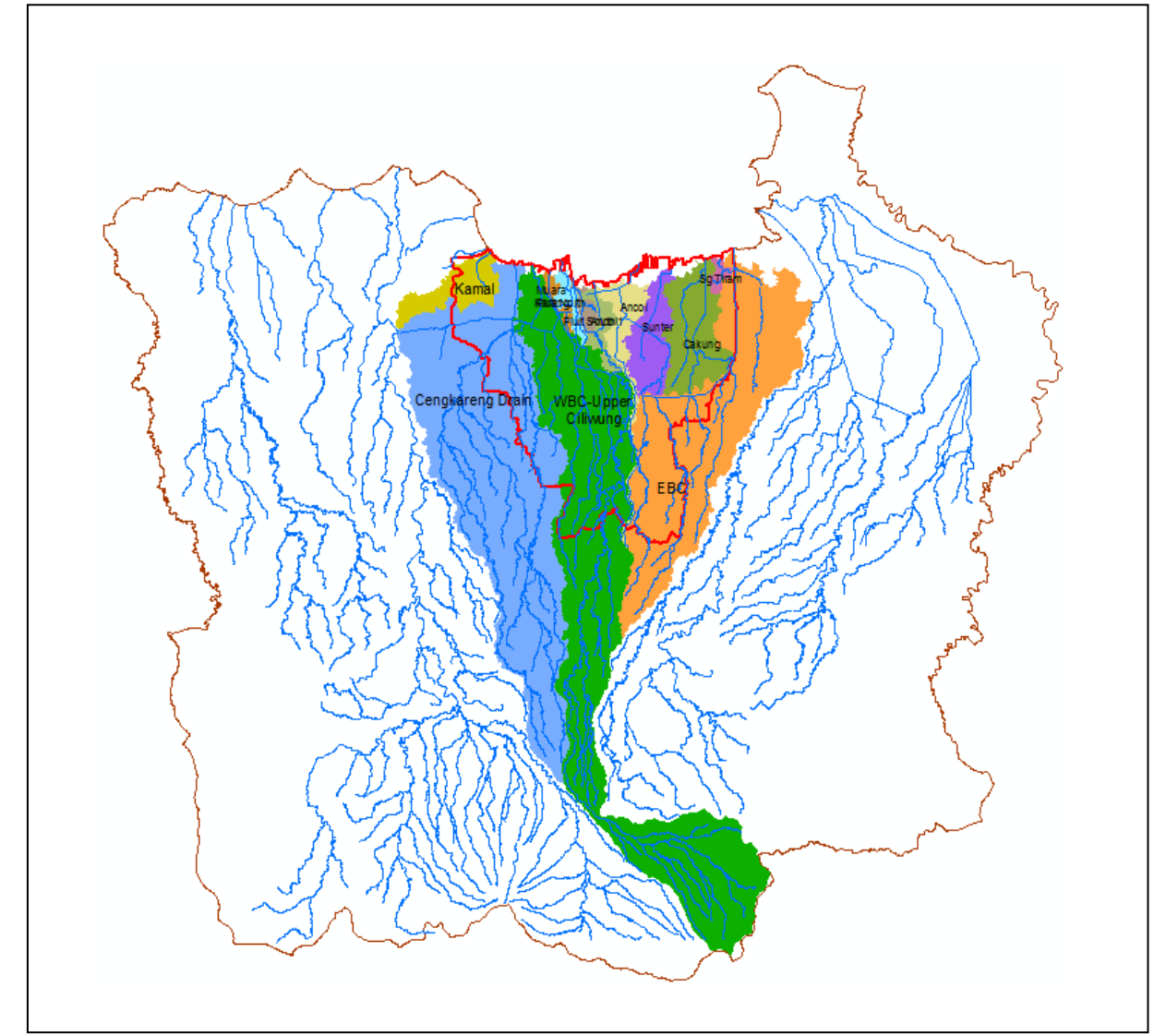
Integrated Flood Simulation and Damage Assessment Model

Development of an integrated Flood Simulation and Damage/Loss Assessment Model, for evaluation and assessment of potential flood stage and damage/loss at different risk levels up to the probable maximum flood. Initial application is for Jakarta city, and in future for other major cities/regions of interest in Asia

- **Probabilistic Rainfall**
 - Hydrology/Rainfall
 - Watershed Characteristics, Land Use, Drainage System
 - HEC-HMS Rainfall-Runoff
- **Hazard – Inundation**
 - HEC-RAS Hydraulics
 - Arc-GIS Flood Inundation Mapping
- **Exposure/Vulnerability**
 - Exposure: Building & Infrastructures
 - Damage Functions
- **Damage/Loss Assessment**
 - Building Portfolio/Loss Estimate
 - Flood Damage-Probability Function



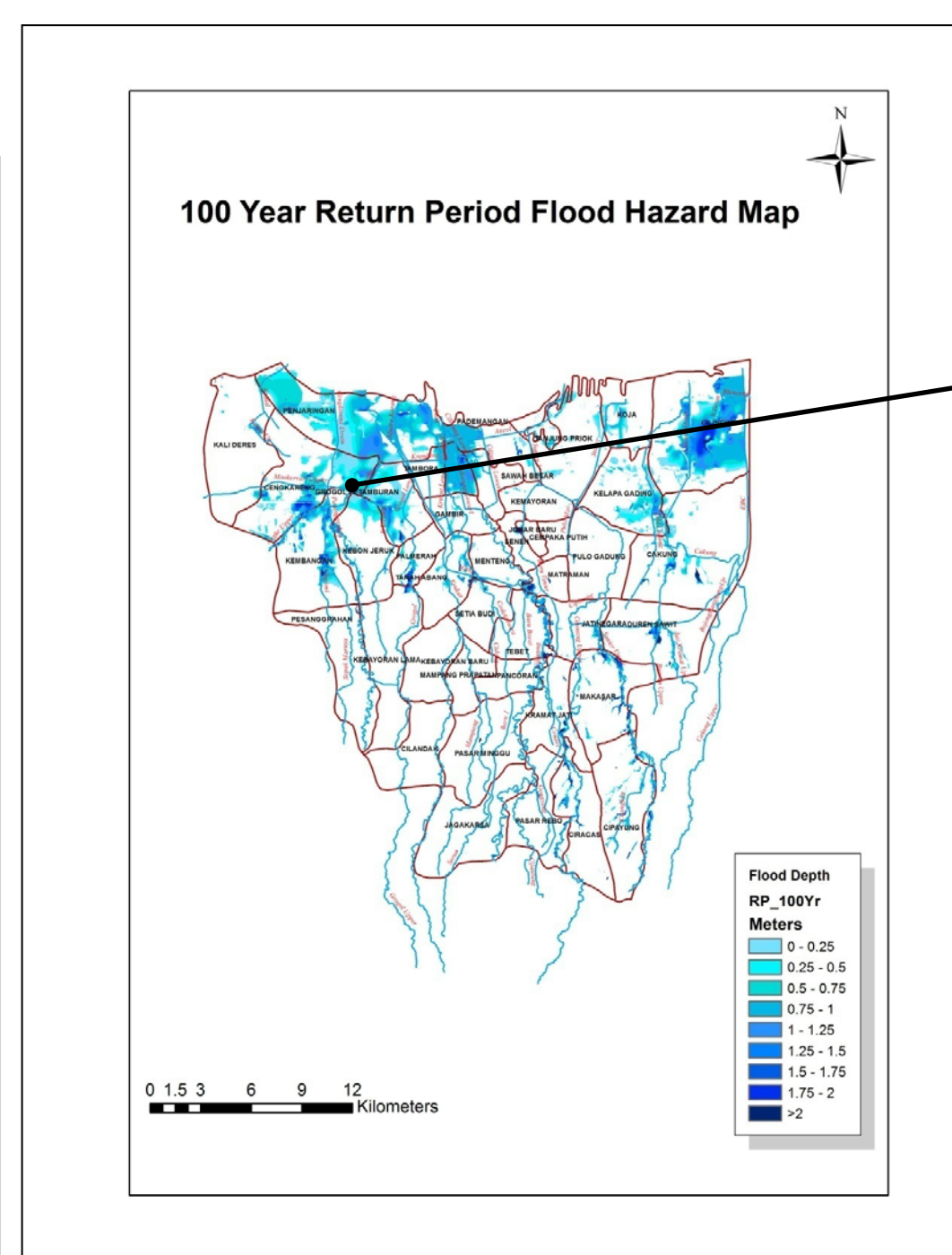
River Networks through Jakarta City



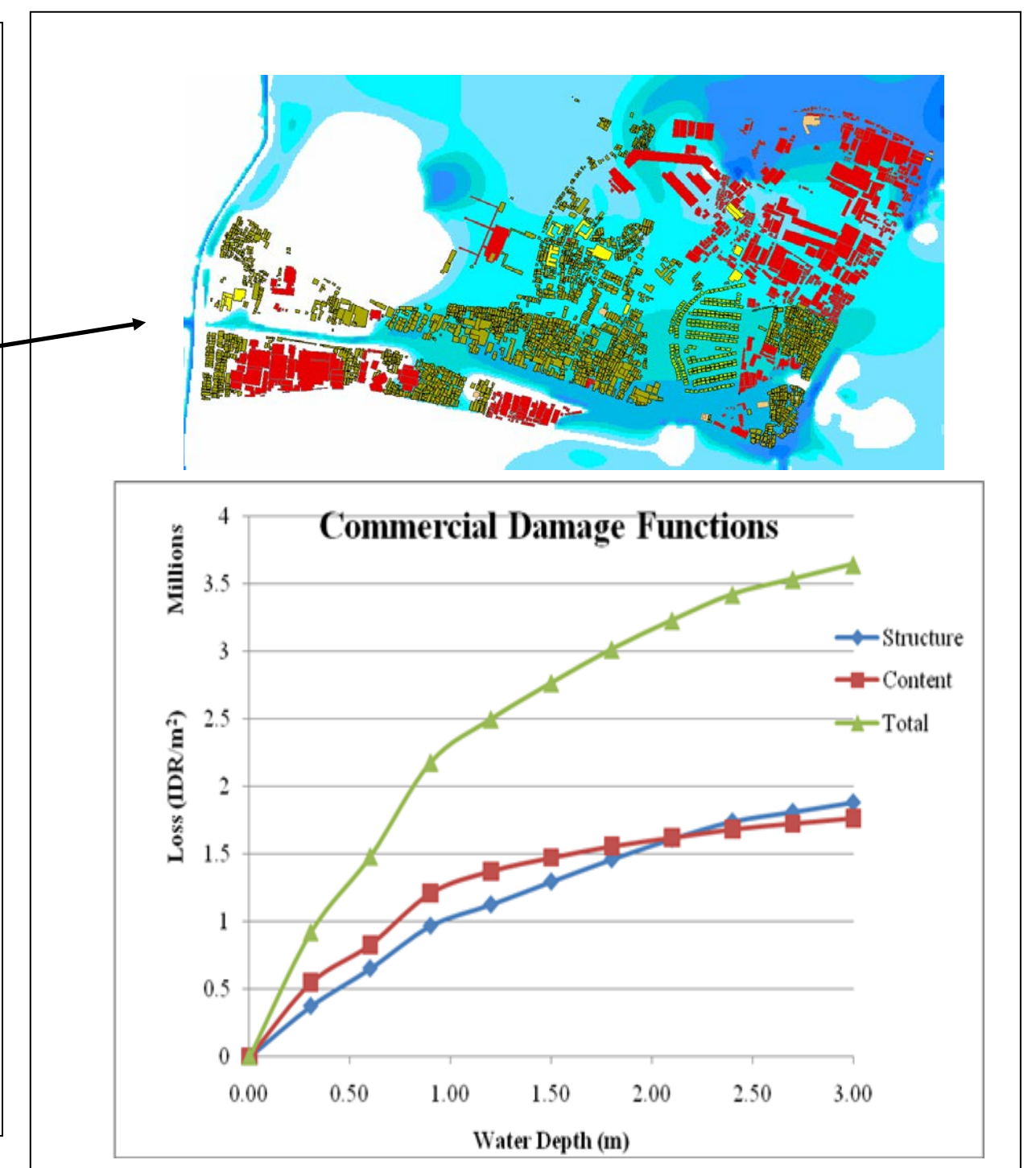
Sub-basin Delineation using GIS Tools
Hydrologic Modeling of River Flood Discharges



2007 Jakarta Flood Scenes



Hazard: Inundation Maps
with Return Period



Overlay flood exposure with loss function

Results and Observations for Jakarta:

- Model overlaps selected exposure with inundation maps to provide loss estimates
- Losses benchmarked with 2002 and 2007 flood events
- Urbanization and land subsidence caused increases in flood risk and damages, in terms of magnitude & frequency
- Poor maintenance of drainage facilities also contributed to the flooding

Contact Us:

Executive Director, ICRM (ExecDir-ICRM@ntu.edu.sg)
N1-B1b-07, 50 Nanyang Avenue, Singapore 639798
Tel: +65 6592 1866