

SingTourX

An Indoor Positioning and Route Mapping Application

Student: Swa Ju Xiang

Supervisor: Assoc Prof Lee Bu Sung, Francis

Project Objectives:

As newer and larger buildings and infrastructures get developed, there is an ever-increasing need for a robust indoor localization system that helps us navigate indoors. In this project, a tour application system named SingTourX was developed, consisting of a frontend mobile app (for tourists) and a web app (for admins) with backend support from a hosted server. To support the localization, a sensor fusion algorithm that makes use of Wi-Fi signal strength within the building and IMU sensor readings within the smartphones is implemented using a Kalman filter.

Features of the Application:

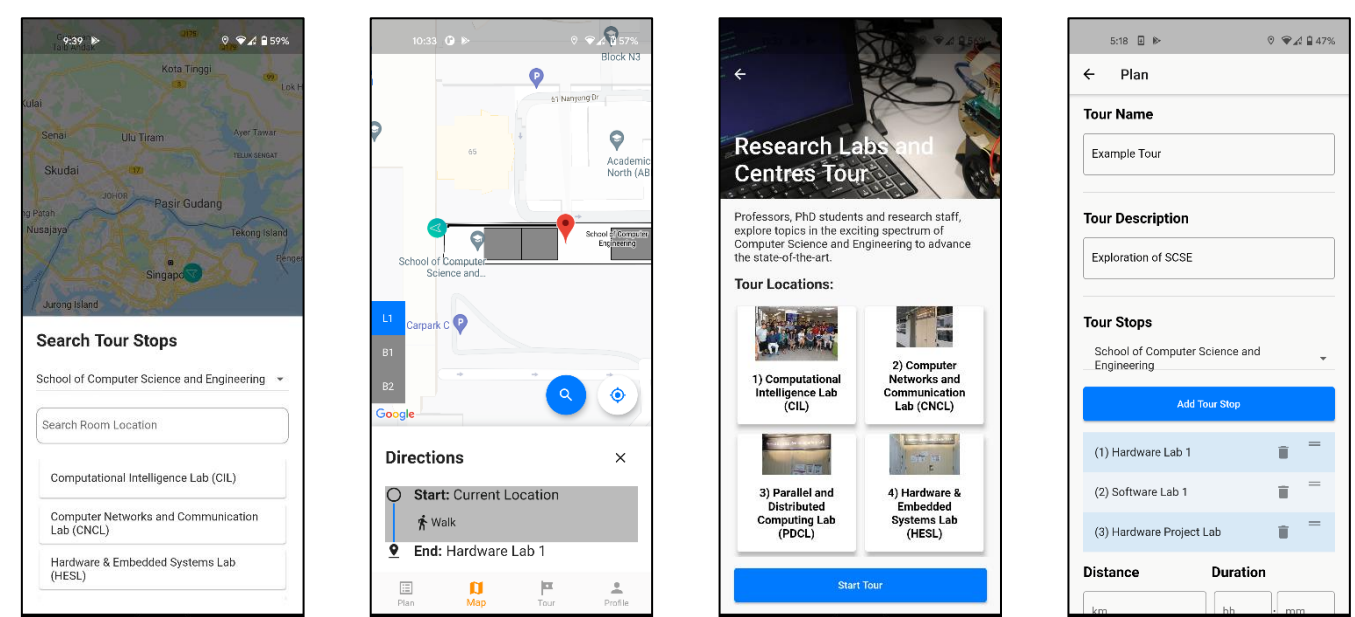
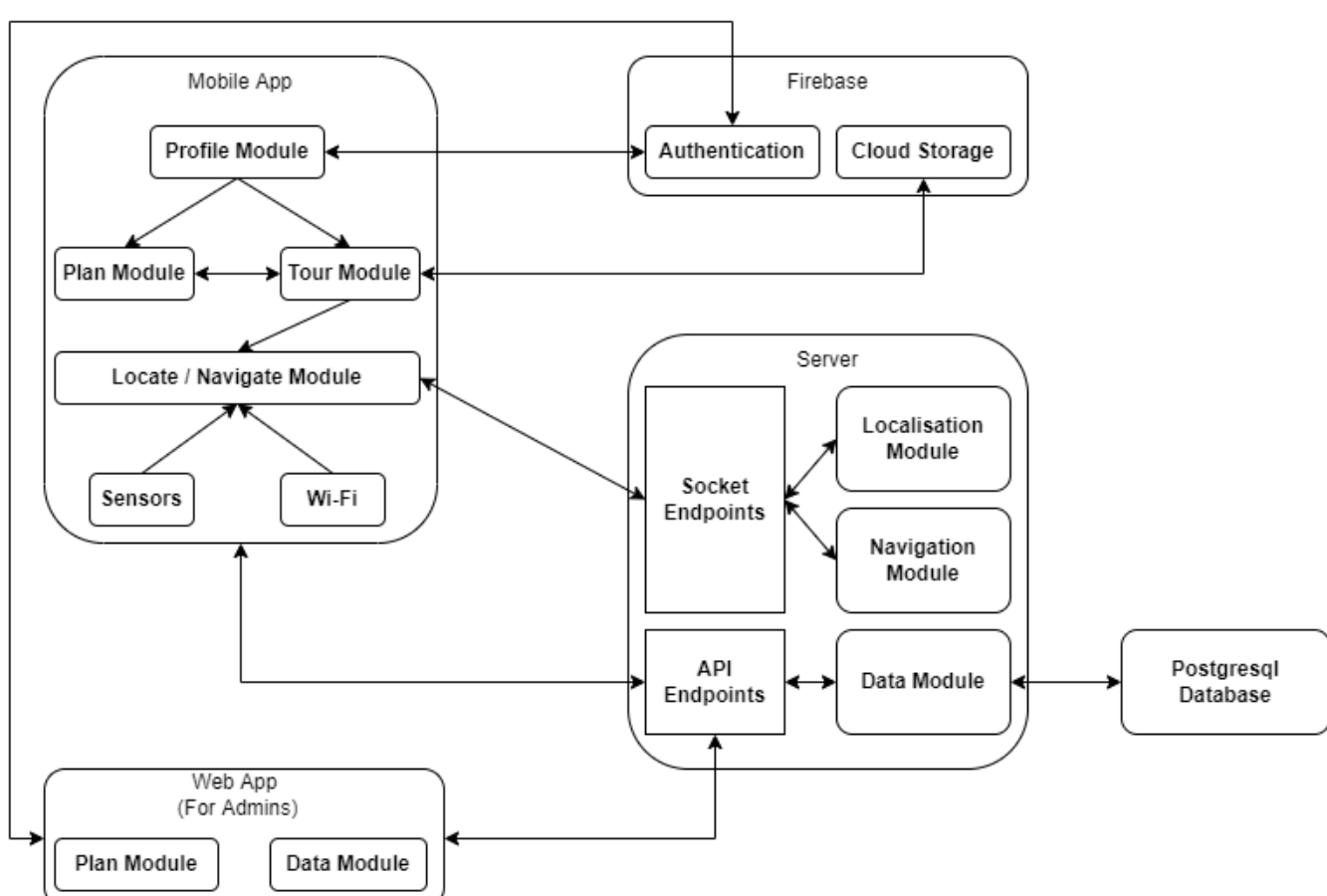
For the Mobile App:

1. Real-Time Location Tracking (**Locate**)
2. Search, Locate and Navigate Rooms (**Navigate**)
3. Self-Guided Tours (**Tour**)
4. Self-Planned Tours (**Plan**)
5. User Activity **Data Collection**

For the Web App:

1. Create and Edit Buildings, Floors, Room and Tours
2. User Activity Data Collection Settings and Analysis

System Architecture:

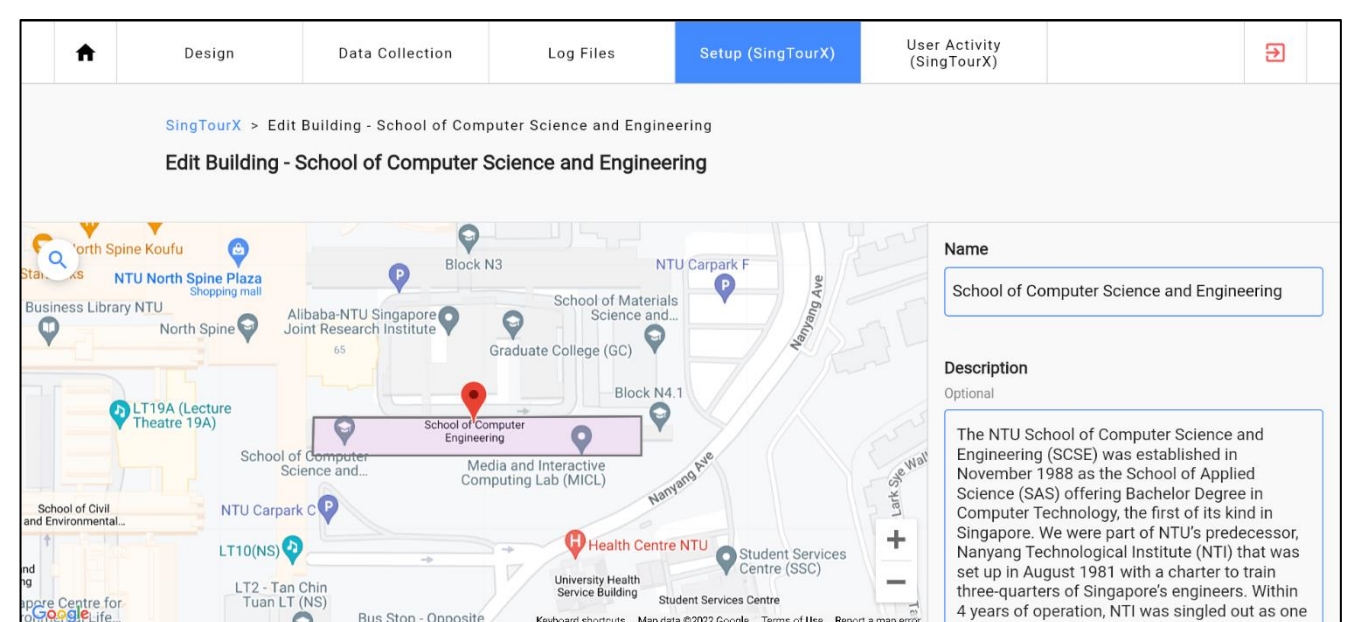


Locate

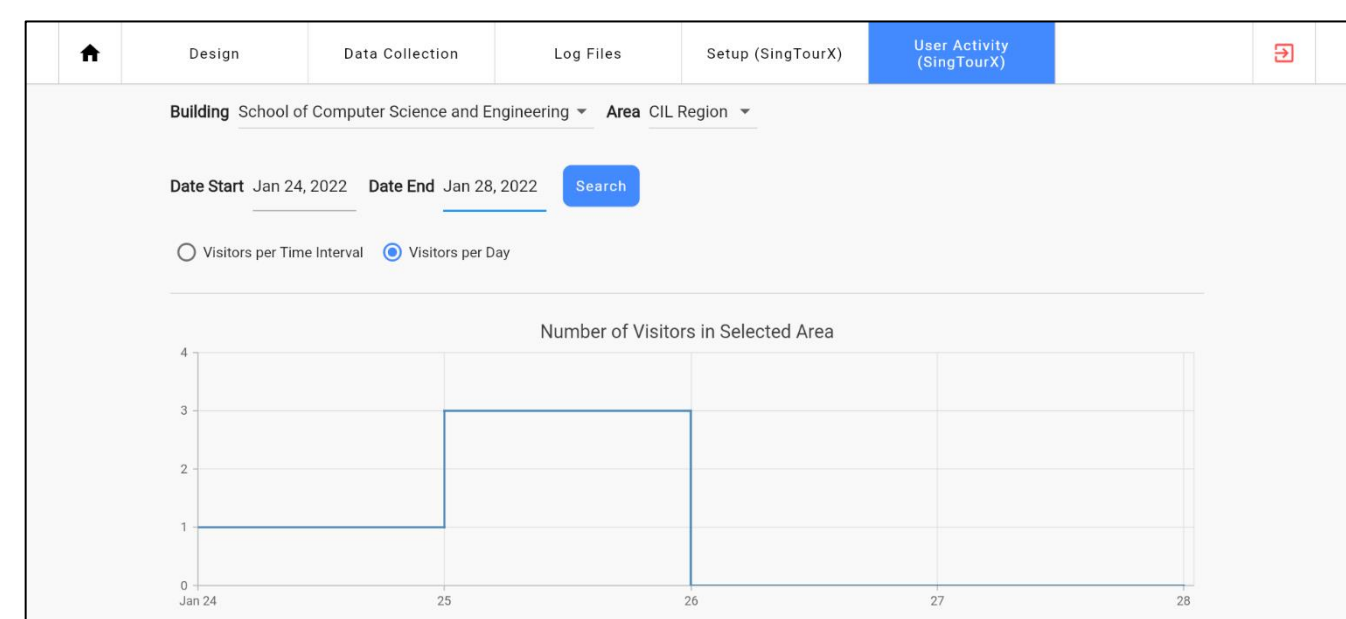
Navigate

Tour

Plan



Administrator Controls



User Activity Analysis